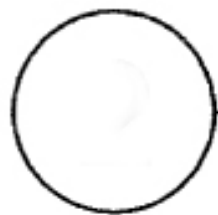
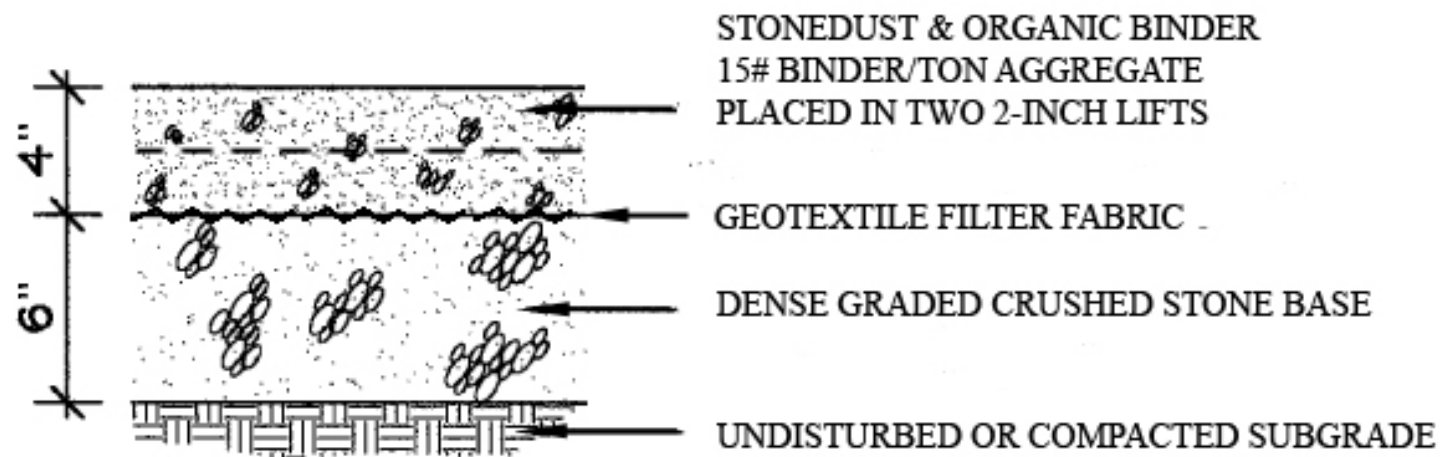


# Minute Man National Park Battle Road Trail





# Minute Man National Park Battle Road Trail



## STABILIZED STONEDUST SURFACING



A photograph of a dirt path in Minute Man National Park. The path is a light brown color and runs straight from the foreground into the distance. On either side of the path are low, rustic stone walls made of grey and brown stones. The grass is green, but there are many fallen brown leaves scattered on it and on the path. In the background, there are trees with vibrant autumn foliage in shades of orange, red, and yellow. A utility pole is visible on the right side of the path. The sky is not clearly visible, appearing as a pale blue-grey.

# Minute Man National Park Battle Road

Completed: 2000  
Photo: September 2006



# Minute Man National Park Battle Road Trail

Completed: 2000  
Photo: September 2006



# Minute Man National Park Battle Road Trail

A gravel trail winds from the bottom right towards the center of the image. To the left of the trail is a grassy field with several young, thin trees planted in rows. In the background, a road with a wooden guardrail runs horizontally across the frame. Beyond the road is a stone wall and a dense forest of trees with autumn foliage in shades of red, orange, and yellow. A utility pole with power lines is visible in the background.

Completed: 2001 (?)  
Photo: October 2006



A gravel trail leads through a wooded area with autumn foliage. The trail is bordered by grass and fallen leaves. In the background, a paved road with a yellow center line is visible, separated by a wooden guardrail. The scene is captured in a photograph with a yellow text overlay.

# Minute Man National Park Battle Road Trail

Completed: 2001 (?)  
Photo: October 2006



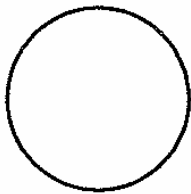
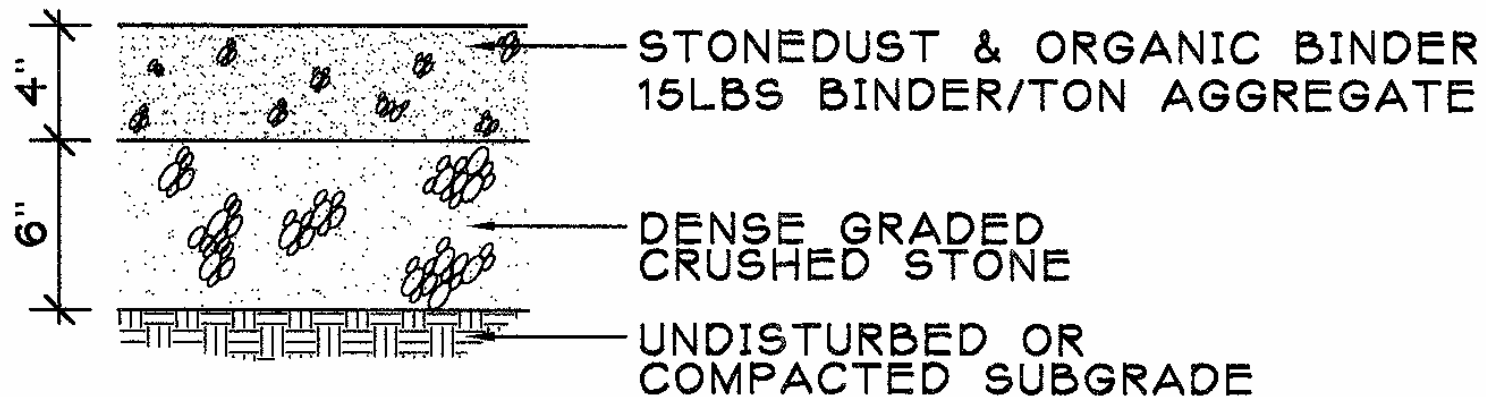


# Minute Man National Park Battle Road Trail

Completed: 2000  
Photo: September 2006



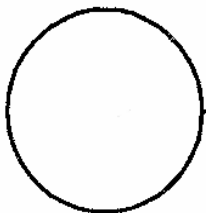
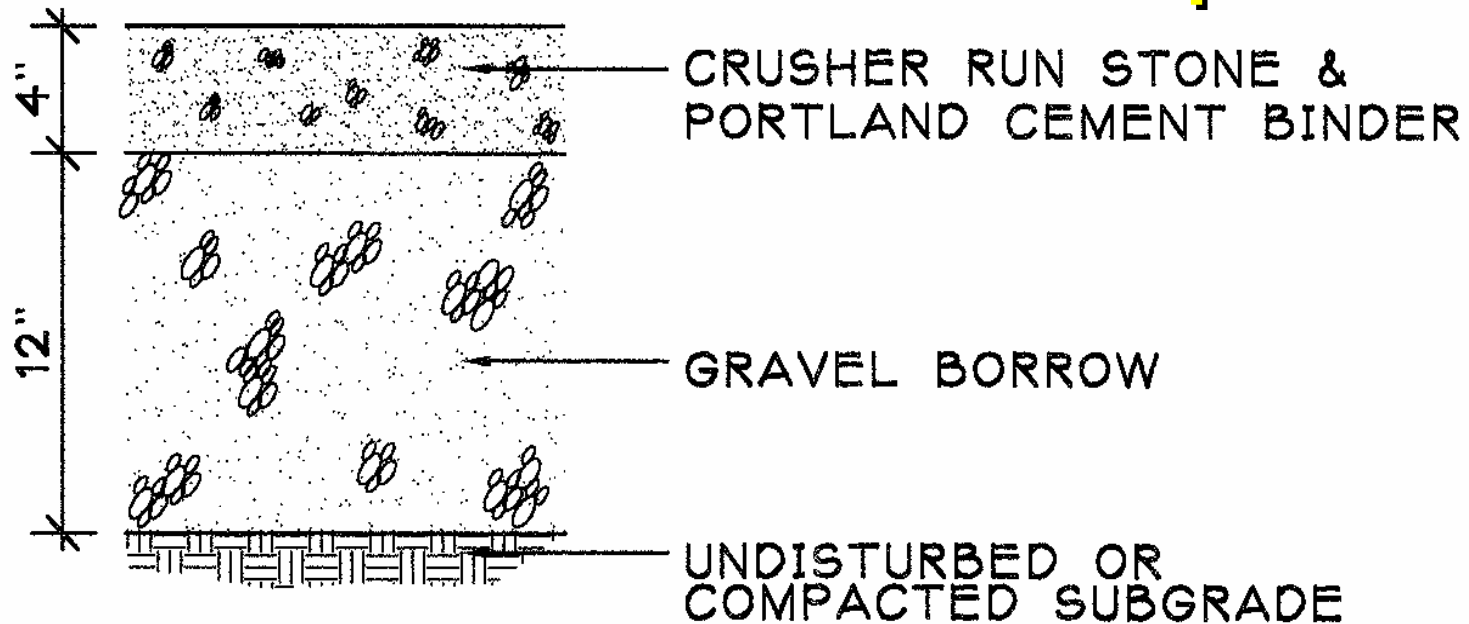
# Minuteman National Park Hanscom Drive Underpass



**STABILIZED STONEDUST SURFACING**



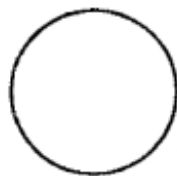
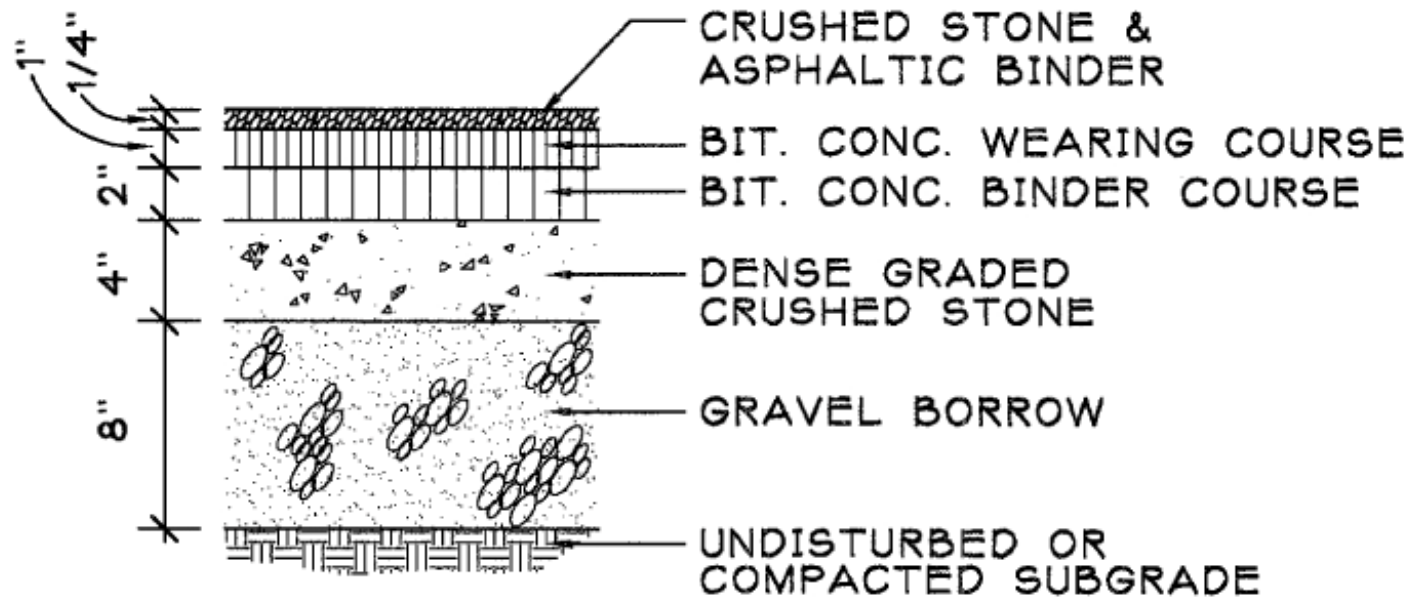
# Minuteman National Park Hanscom Drive Underpass



**GRAVEL SURFACING**



# Minuteman National Park Hanscom Drive Underpass



CHIP AND SEAL PAVEMENT



A gravel driveway leads from the foreground towards a culvert underpass. The driveway is bordered by tall grass and weeds on the left. In the background, a road with a guardrail and several cars is visible above the underpass.

# Minuteman National Park Hanscom Drive Underpass

Completed: Spring 2005  
Photo: October 2006



# Minuteman National Park Hanscom Drive Underpass

Completed: Spring 2005  
Photo: October 2006