massDOT

Massachusetts Department of Transportation

Office of
Transportation
Planning

Bike Network Web page and Redlining Tool

MassDOT's Biking and Walking Page

- Available resources include
  - Access to MassDOT's interactive Bicycle Facilities map
  - The 2008 Bicycle Plan
  - Access to other recreational resources and organizations

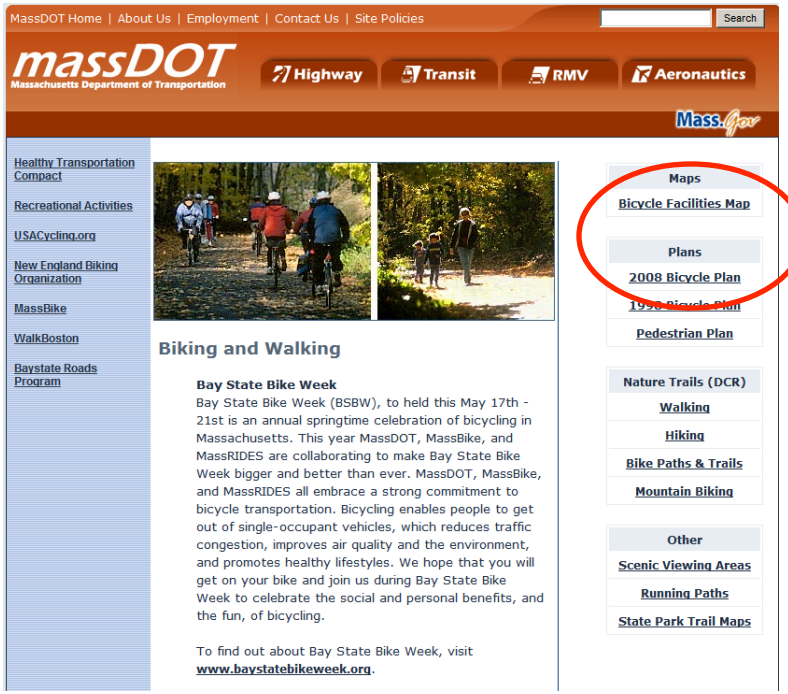

http://mass.gov/massdot/bike

MassDOT's Interactive Web Page

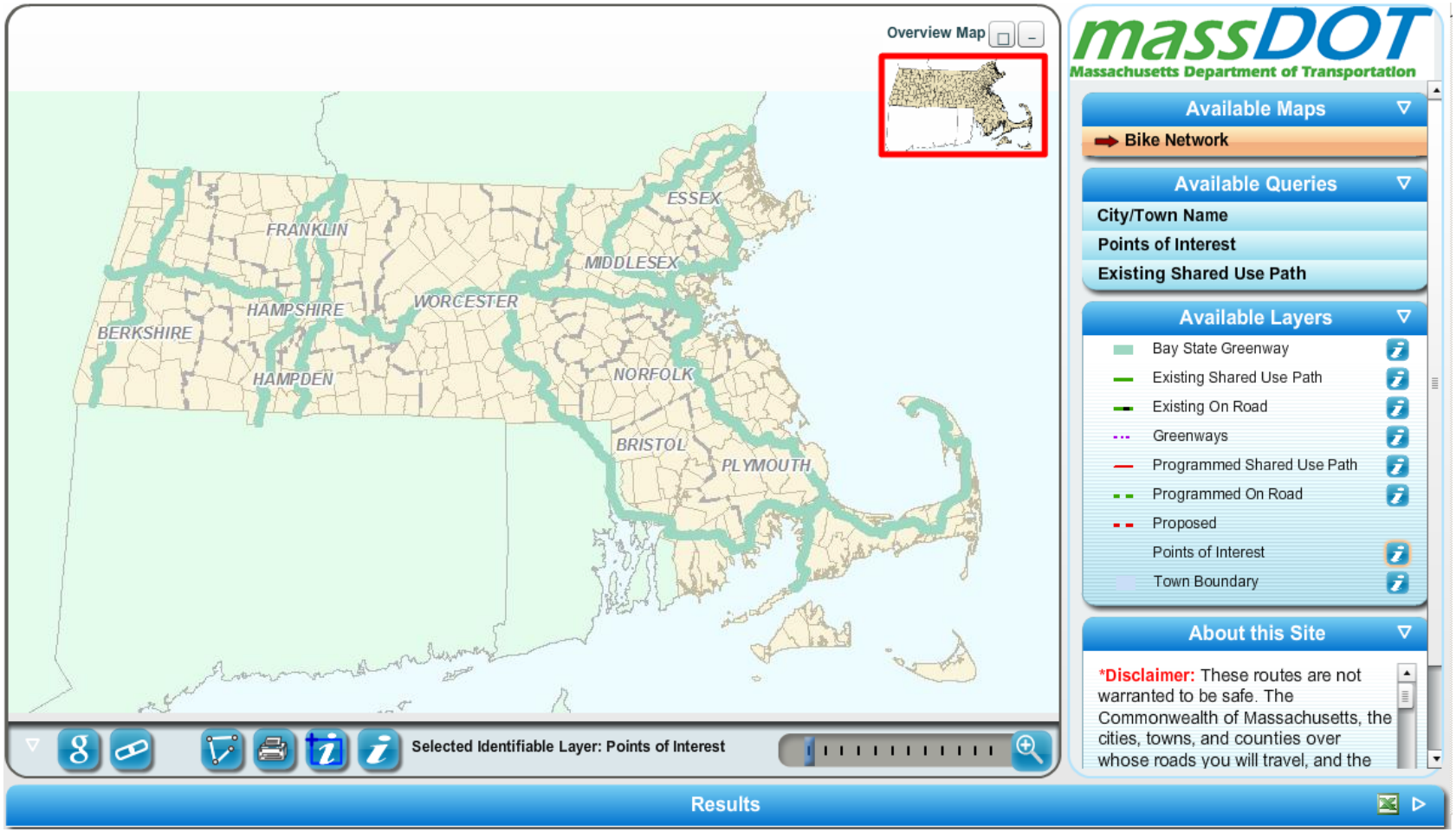

Search Tools

- City/Town
- Points of Interest
- Existing Shared Use Path

- Spelling Counts!

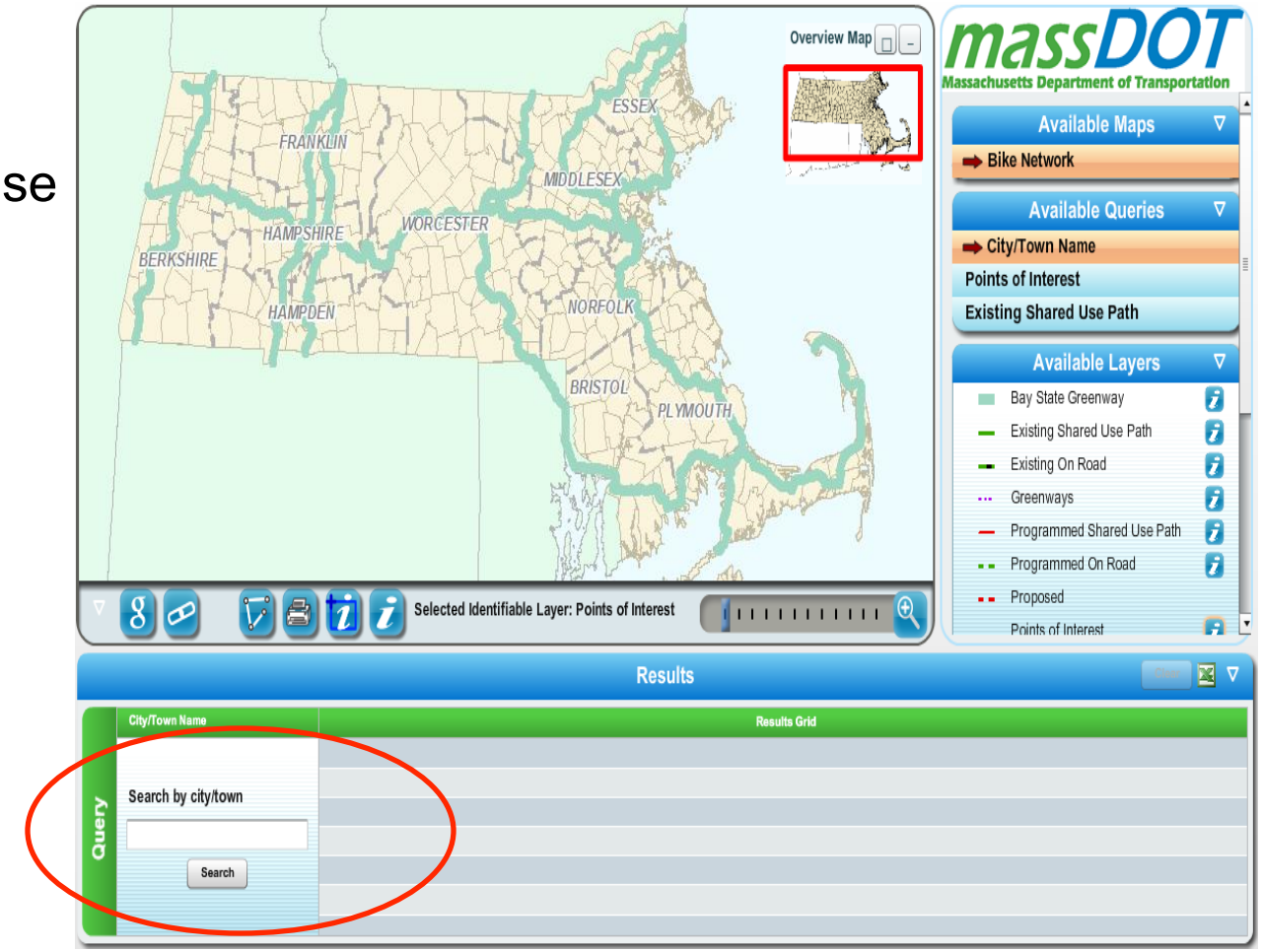

Symbols and Definitions

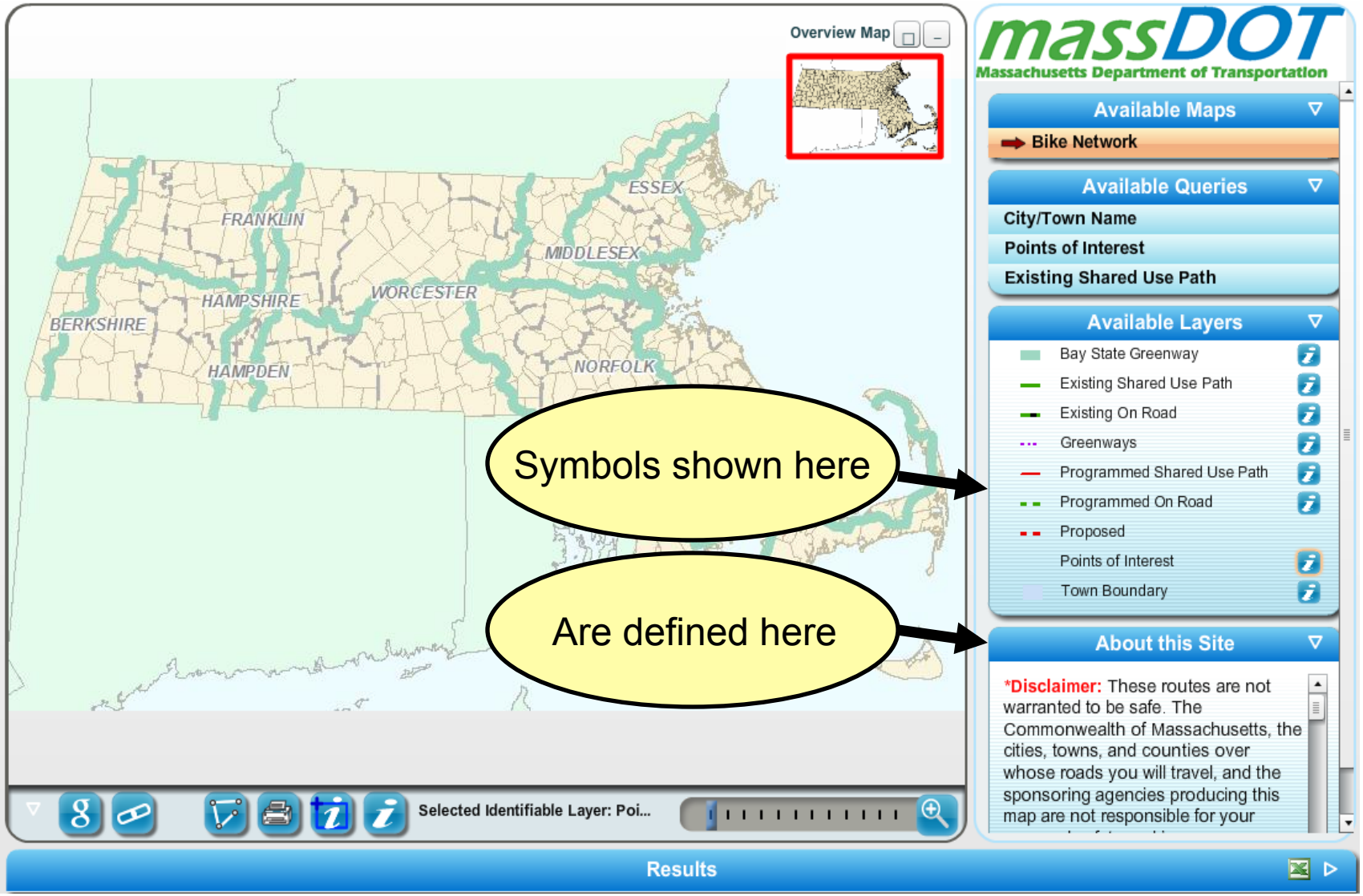

Google like Zoom and Pan Tools

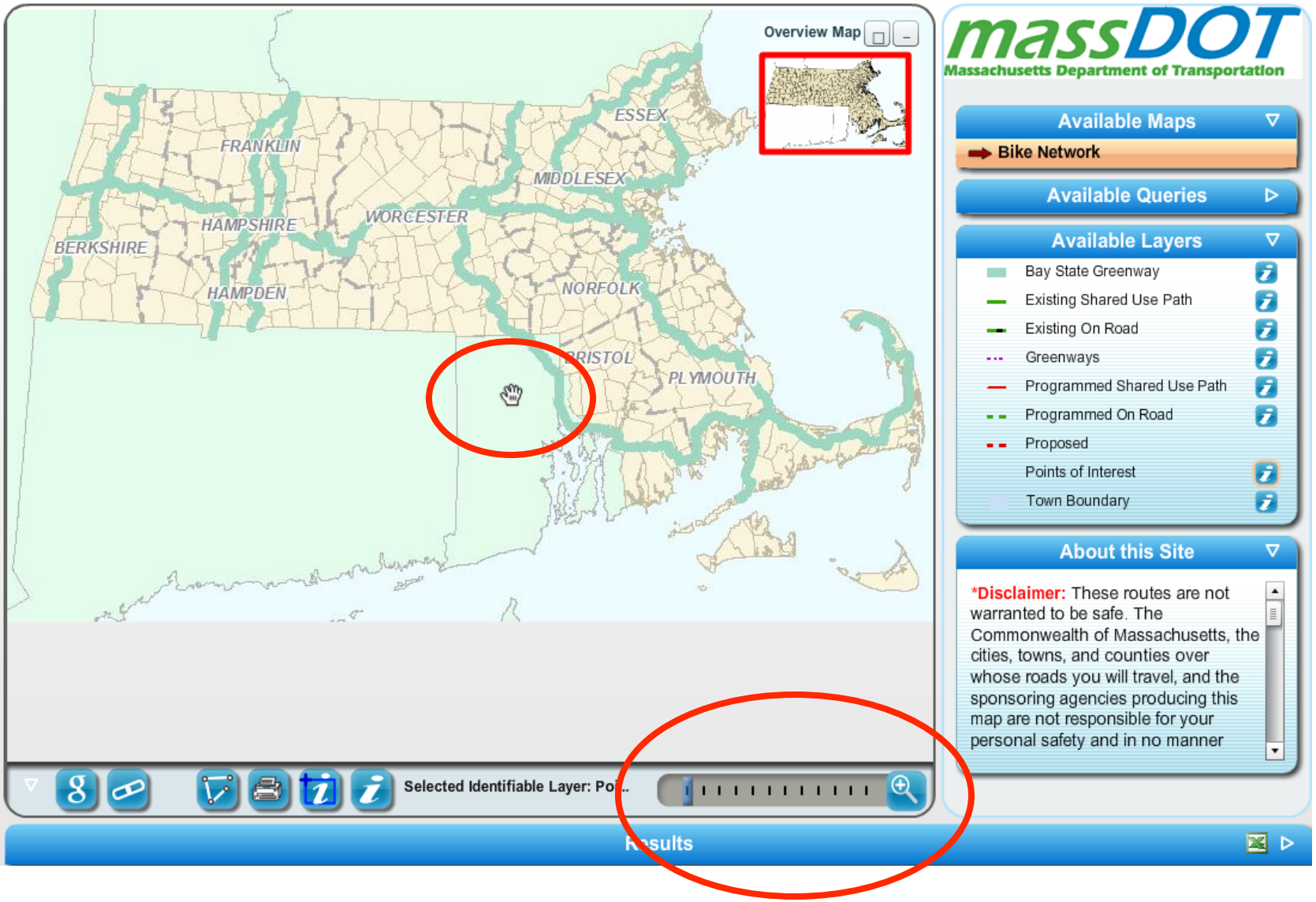

Information button

- Provides
  - Facility names
  - Status
  - Facility Type
  - Websites when available
- Use by:
  - 1st, select the data type of interest
  - 2nd, select the “i” button
  - 3rd, select the facility of interest
- On-line data dictionary coming soon

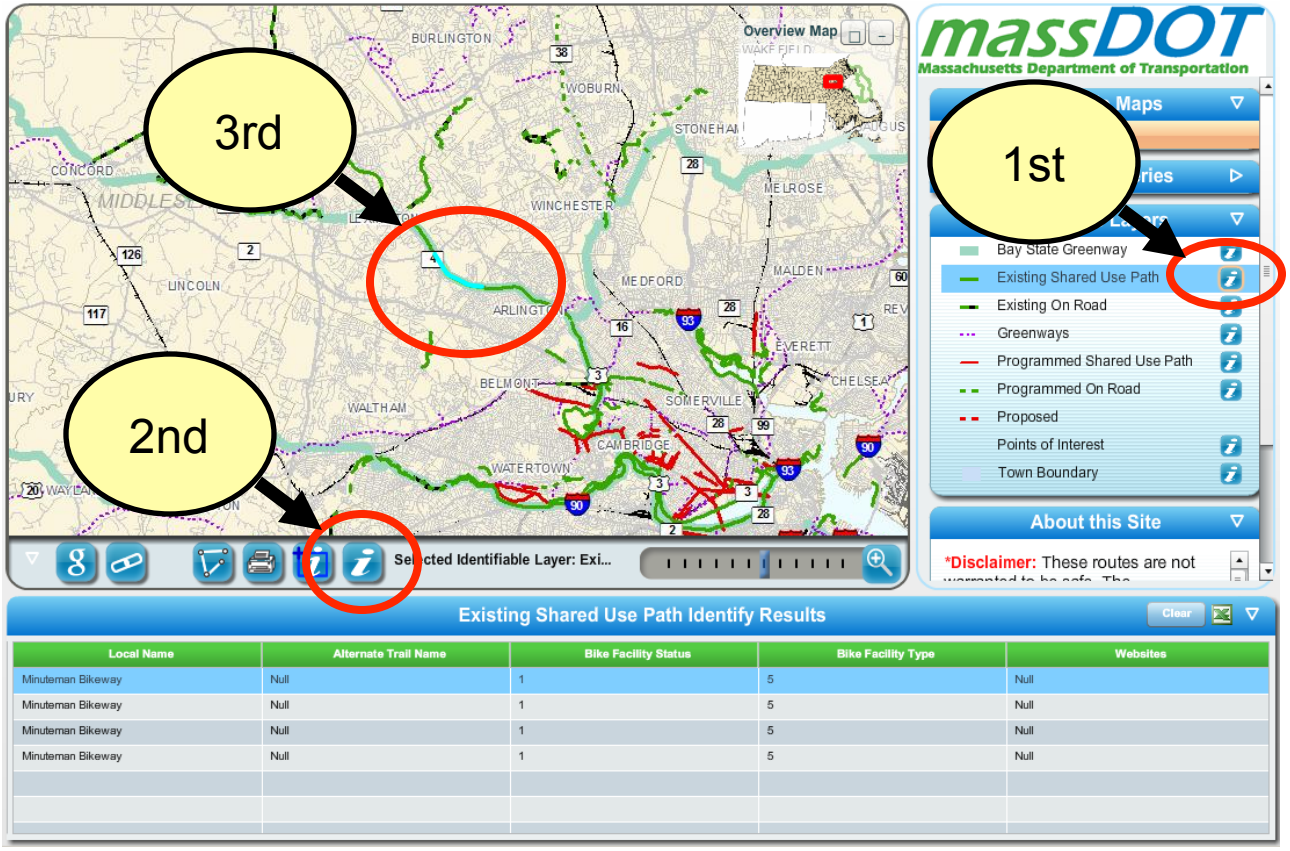

Redlining Tool

- Allows graphics to be used to indicate
  - Data errors and omissions
    - Identify facilities in the wrong location
    - Identify facilities that should be added to the Bike Inventory
    - Locations where bike signs are missing or damaged
  - Show friends and riding groups where to gather for weekend rides!

Redlining Tool

- 1st, select Redlining Tool
- 2nd, decide to draw a point, arc, poly (shape) or write text

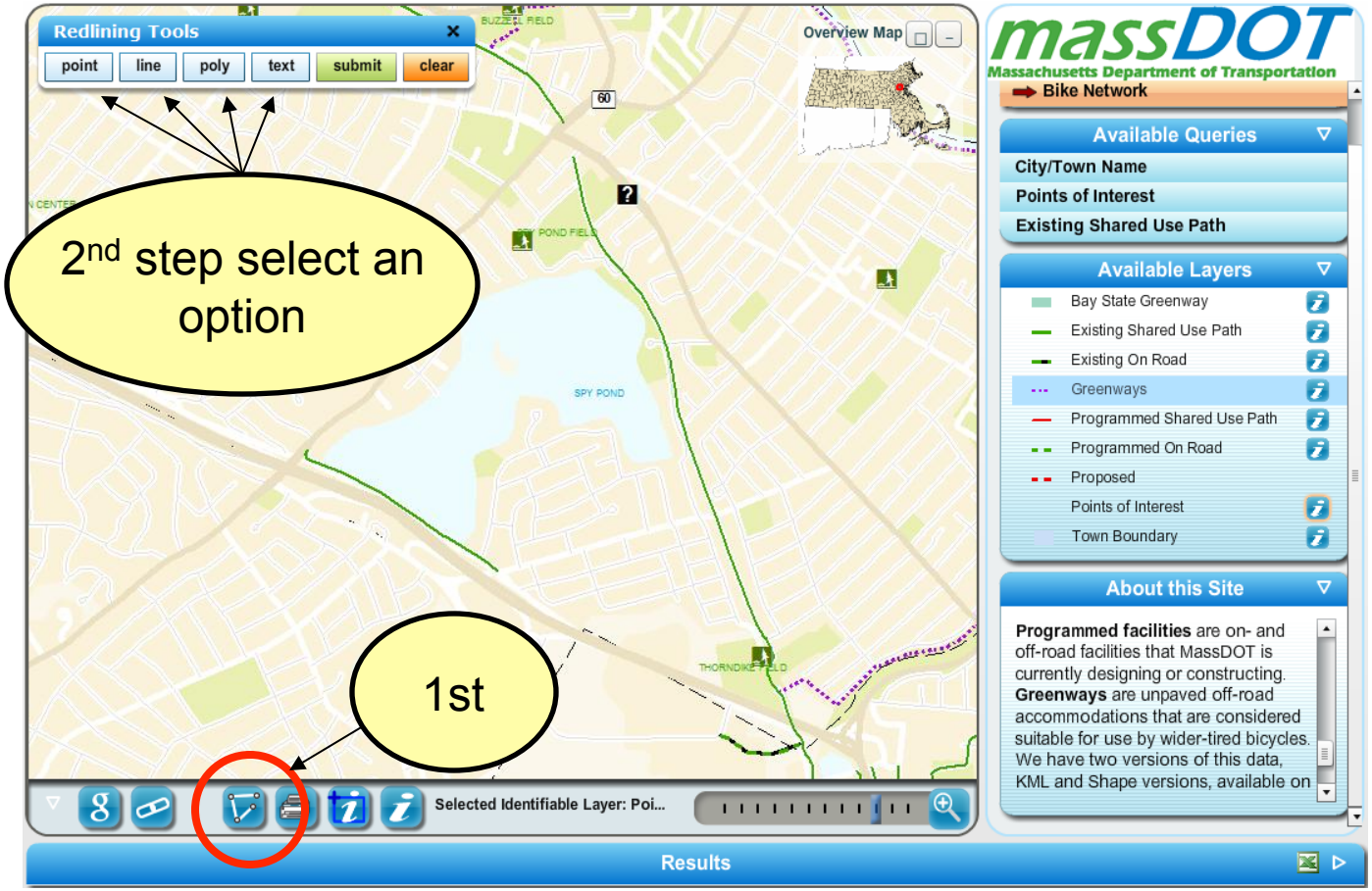

Redlining Tool

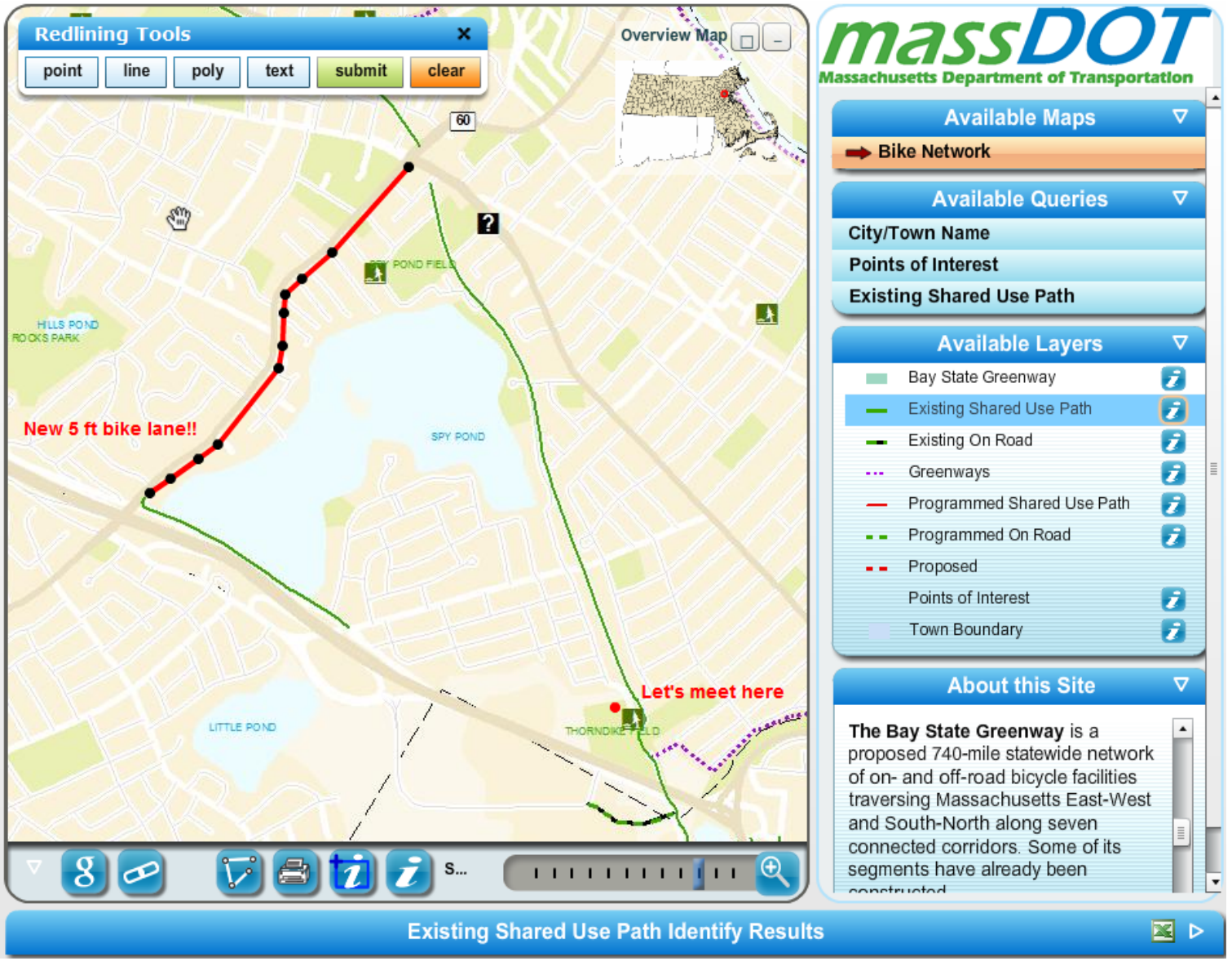

Submit information to MassDOT staff

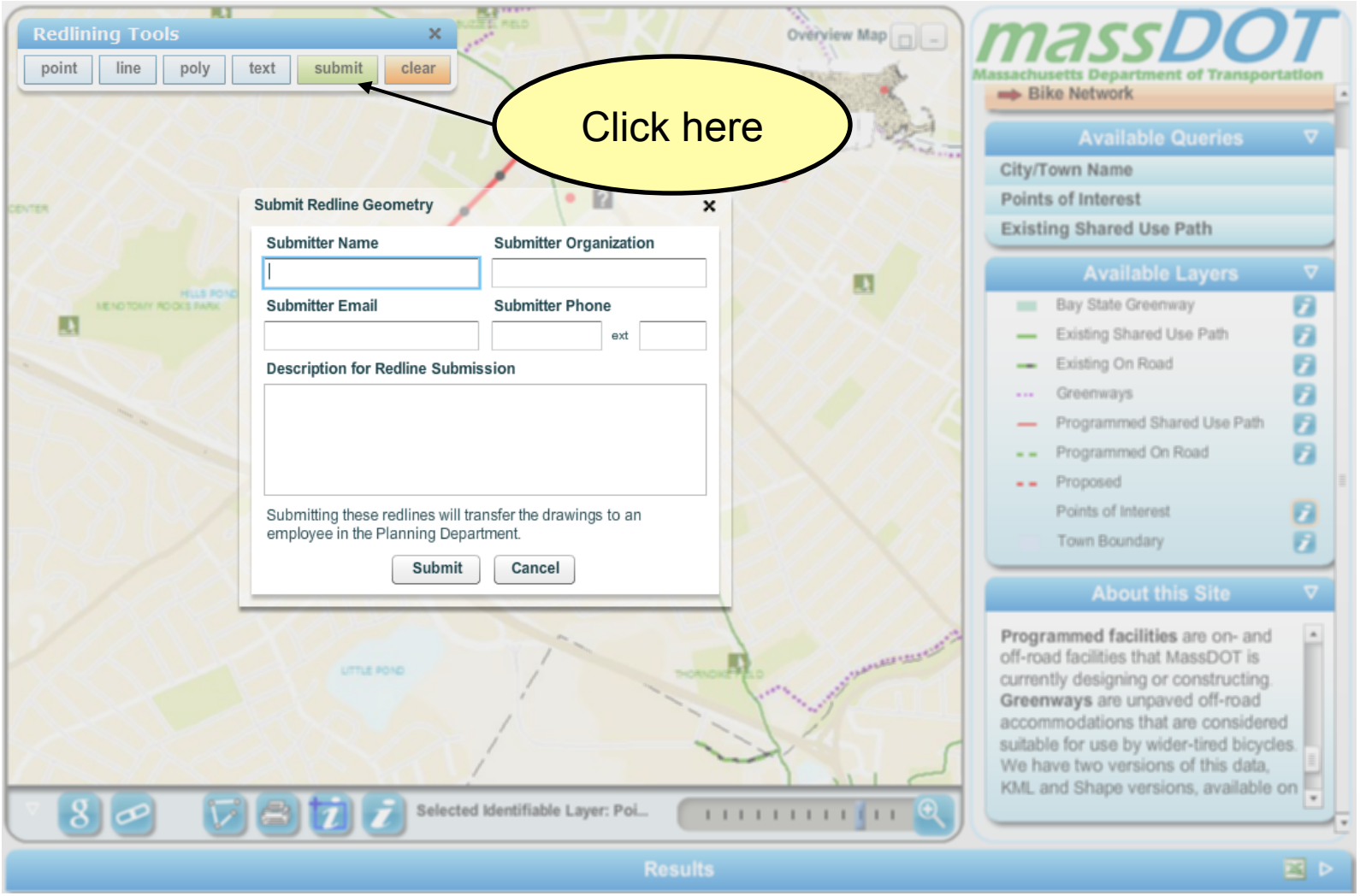

Share with a Friend

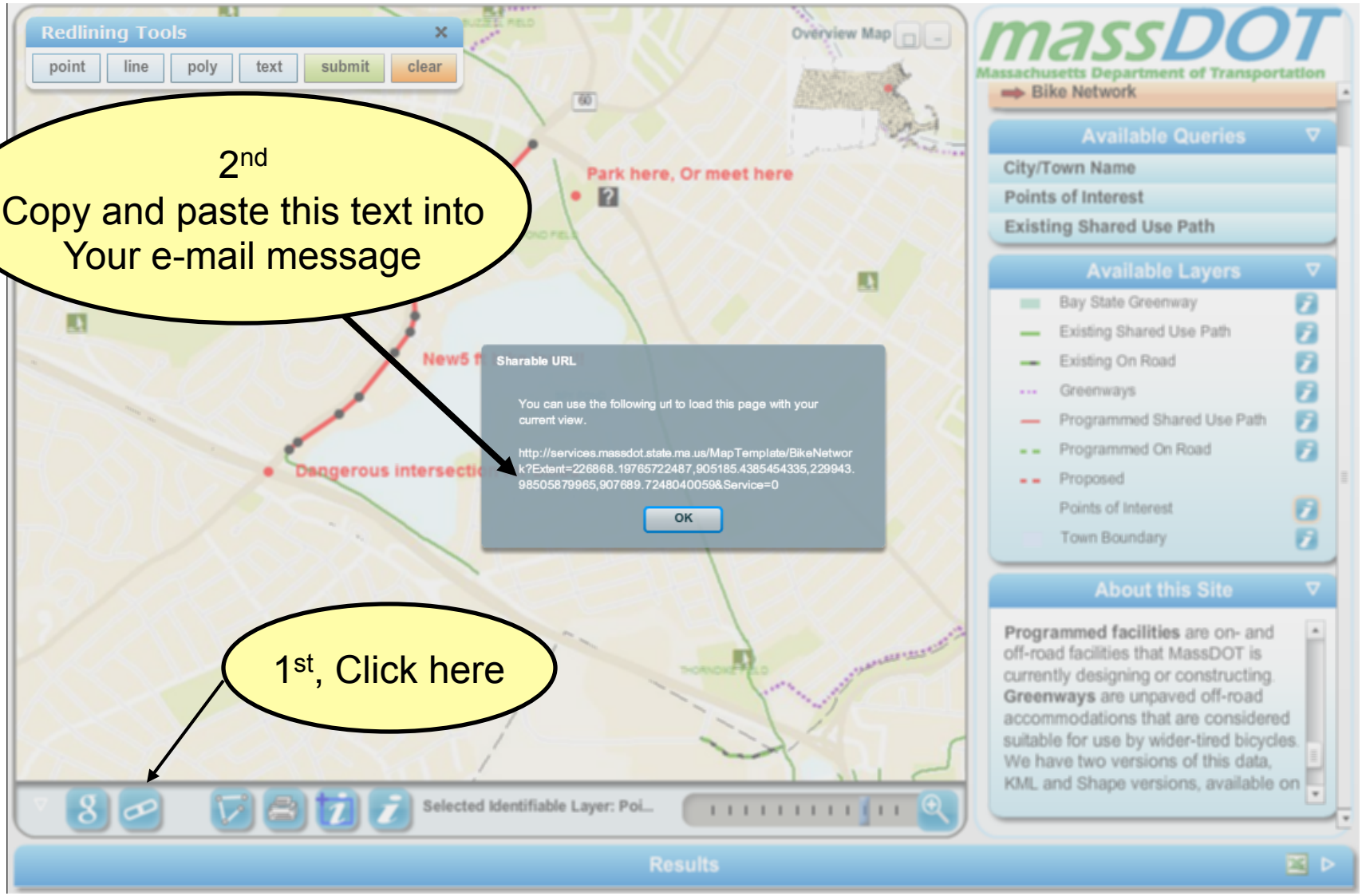

Use Google's Street View to see On-road conditions

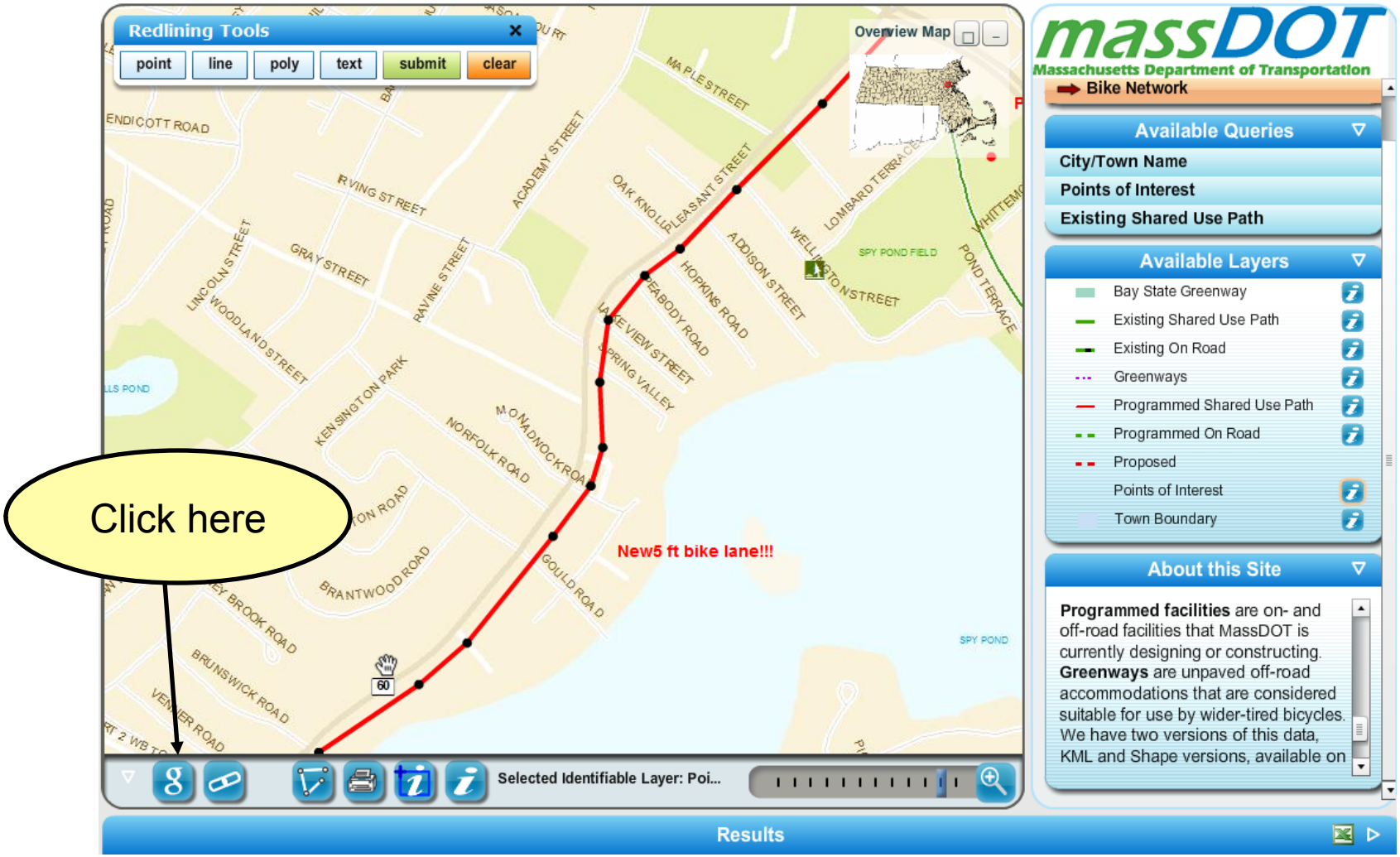

Use Google Maps to see aerial photos or better yet….

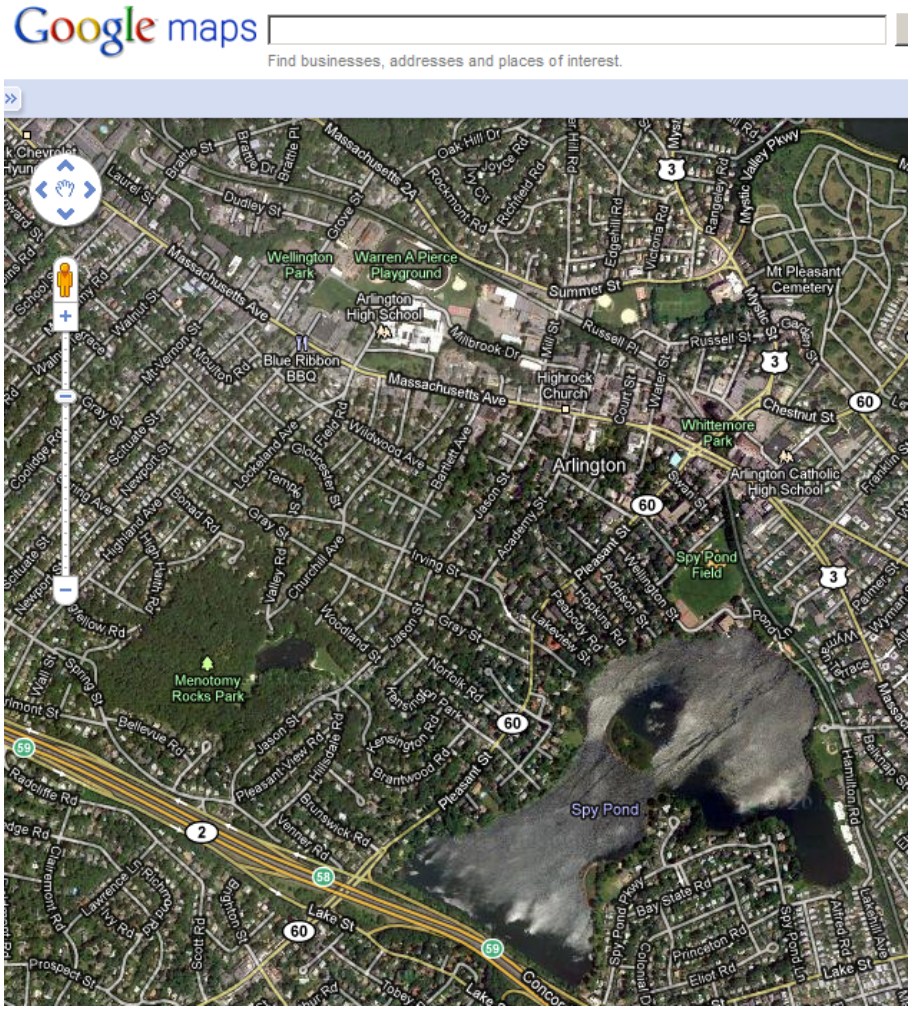

Use Google's Street View to ride before you ride!

- View shoulder widths
- Speed limits
- Road condition
- Bike use level
- Views along the route

Thank you for your time

See you on the road!!

Remember
Safety First